

**EXECUTIVE SUMMARY OF ENVIRONMENTAL IMPACT ASSESSMENT  
AND  
ENVIRONMENT MANAGEMENT PLAN**

**FOR OBTAINING**

**Environmental Clearance under EIA Notification – 2006**

**Schedule Sl. No. 1 (a) (i): Mining Project**

**“B1” CATEGORY – MINOR MINERAL – CLUSTER – NON-FOREST LAND**

**CLUSTER EXTENT = 11.58.17hectares**

At

Pachapalayam Village, Sulur Taluk,  
Coimbatore District, Tamil Nadu

ToR Identification No. TO24B0108TN5989504N, dated 11.01.2025., File No.11549

**NAME AND ADDRESS OF THE PROPOSED PROJECT PROPONENT**

<b>Name and Address</b>	<b>Extent &amp; S.F.No.</b>	<b>Mineral Production</b>
Thiru. V. Shanmugam S/o. M.Velusamy Gounder, 1/240, M.V.S.Thottam, Eachaneri, Coimbatore District - 641107	1.98.0Ha & S.F.No. 238/1	Rough Stone:235982m <sup>3</sup> Gravel: 24568m <sup>3</sup>

**ENVIRONMENTAL CONSULTANT**

**GEO TECHNICAL MINING SOLUTIONS**



No: 1/213-B, Ground Floor, Natesan Complex  
Oddapatti, Collectorate Post office,  
Dharmapuri-636705. Tamil Nadu.  
E-mail: [info.gtmsdpi@gmail.com](mailto:info.gtmsdpi@gmail.com),  
Website: [www.gtmsind.com](http://www.gtmsind.com)



NABET ACC. NO: NABET/EIA/23-26/RA 0319

Valid till: 31.12.2026

**ENVIRONMENTAL LAB**

**EXCELLENCE LABORATORY**

No.23/93, 5<sup>th</sup> Street Ram Nagar,  
S.S.Colony, Madurai, Tamil Nadu  
NABL Certificate Number: TC-6932,  
Valid Until: 12.05.2026

**GREENLINK ANALYTICAL AND RESEARCH  
LABORATORY**

No: 414/1, Tex Park Road, Opposite Gudluck  
Industries, Civil Aerodrome Post, Nehru Nagar  
West, Coimbatore, Tamil Nadu 641014  
Valid till: 18.05.2025

**Baseline study period - December 2024 through February 2025**

**MARCH-2025**



**GEO TECHNICAL MINING SOLUTIONS**

## EXECUTIVE SUMMARY

### 1. INTRODUCTION

As the proposed rough stone mining project P1, falls within the quarry cluster of 500 m radius with the total extent of **11.58.17ha**, it requires submission of EIA report for grant of Environmental Clearance (EC) after conducting public hearing. The proposed project falling in S.F.No.238/1 over the extent of 1.98.0ha is situated in the cluster falling in Pachapalayam Village, Sulur Taluk, Coimbatore District and Tamil Nadu. The quarries involved in the calculation of cluster extent are five proposed quarries and one existing quarry.

### 2. PROJECT DESCRIPTION

The proposed project area is located between Latitudes from 10°53'53.31"N to 10°54'0.96"N and Longitudes from 77°3'58.55"E to 77°4'2.15"E in Pachapalayam Village, Sulur Taluk, Coimbatore District and Tamil Nadu. According to the approved mining plan, about 235982m<sup>3</sup> of rough stone and 24568m<sup>3</sup> of gravel will be mined up to the ultimate depth of 35 m in the five years. The quarrying operation is proposed to be carried out by opencast semi mechanized mining method involving drilling, blasting, and formation of benches of the prescribed dimensions.

### 3. DESCRIPTION OF THE ENVIRONMENT

Baseline data were collected to evaluate the existing environmental condition in the core and buffer areas during **October to December, 2023** as per CPCB guidelines. The data were collected by both the FAEs and NABL accredited and MoEF notified **Excellence Laboratory** for the environmental attributes including soil, water, noise, air and by FAEs for ecology and biodiversity, traffic, and socio-economy. We also collected the baseline data in one location i.e, in the core for the present cluster in the post monsoon season **December 2024 to February 2025** for cross verification in **Greenlink Analytical and Research Laboratory (India) Private Ltd.**

#### 3.1 Land Environment

Land use pattern of the area of 5 km radius was studied using Sentinel II imagery. LULC types and their extent are given in Table 11.1.

**Table.11.1 LULC Statistics of the Study Area**

S. No.	Classification	Area(ha)	Area (%)
1	Bare Ground	16.97	0.20
2	Built Area	1912.09	22.44
3	Crops	5318.18	62.42
4	Mining Industrial area	692.4	8.13
5	Rangeland	363.03	4.26
6	Trees	205.42	2.41
7	Water	12.28	0.14
<b>Total</b>		<b>8520.37</b>	<b>100.0</b>

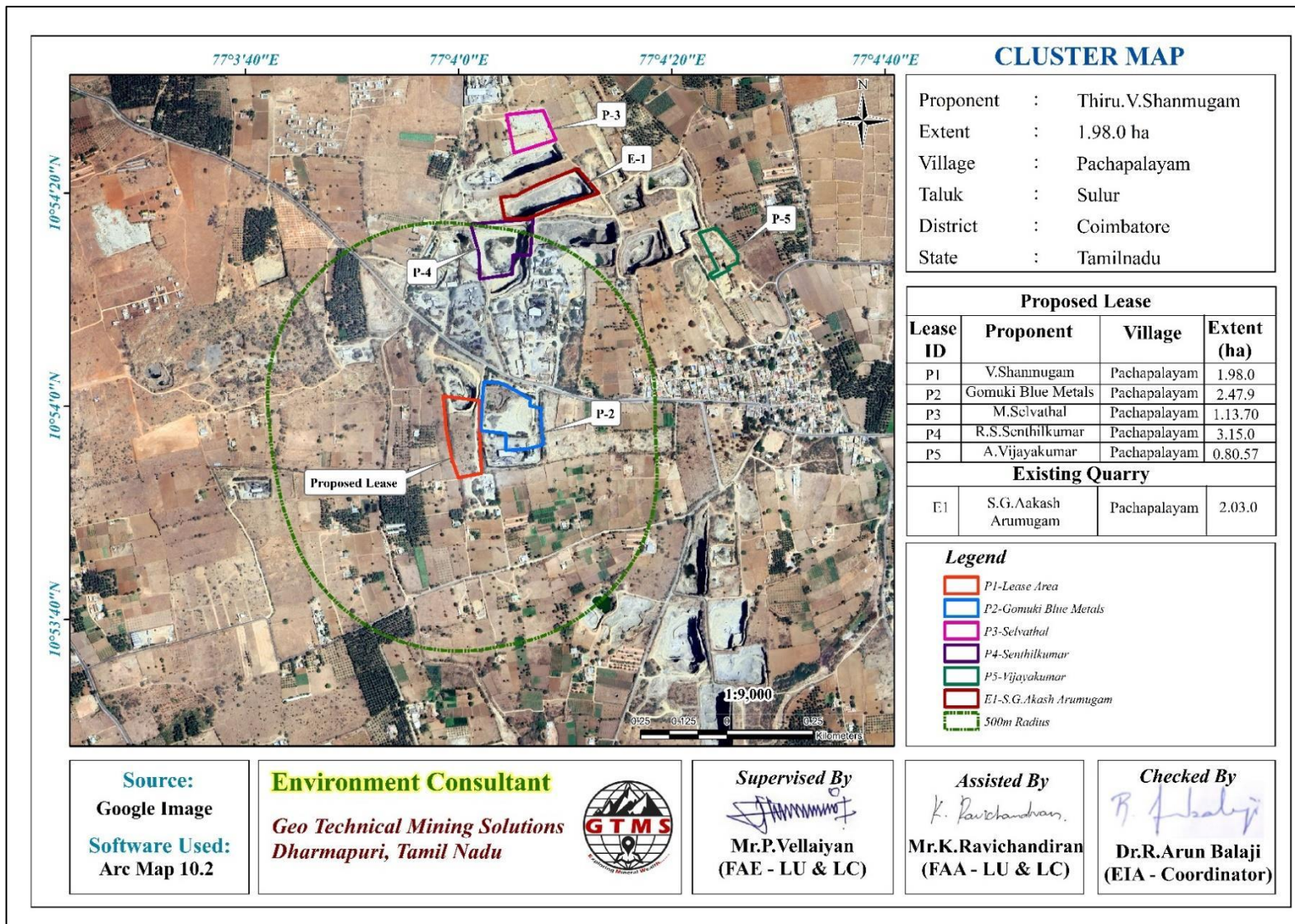


Figure 1. Google Earth Image Showing in Cluster Map

## 3.2 Soil Environment

### *Physical Characteristics & Chemical Characteristics*

The soil samples in the study area show loamy textures varying between sandy loam, silty loam and Sandy Clay. pH of the soil varies from 7.9 to 8.2 indicating slightly acidic to slightly alkaline nature. Electrical conductivity of the soil varies from 272 to 340 $\mu$ s/cm. Bulk density ranges between 1.1 and 1.4 g/cm<sup>3</sup>. Figure 3.5 shows the soil composition as calculated based on the laboratory report. Manganese ranges between 236 and 411 mg/kg Chlorides ranges between 353 and 573 mg/kg. Potassium ranges between 0.084 and 0.162%. Calcium ranges between 156 and 192 mg/kg. Organic matter content ranges between 1 and 2.3 %.

## 3.3 Water Environment

Panappatti Odai was the prominent surface water resources present in the study area. This lake is ephemeral in nature, which convey water only after rainfall events. The proposed project area is located 3.20 km SE Panappatti Odai, as shown in Table 3.6 and Figure 3.8. Surface water sample, known as SW1 are collected from the Panappatti Odai to assess the baseline water quality. Results for surface water samples in the Table 3.7 indicate that the physical and chemical parameters, and heavy metals are within permissible limits. Of the two biological parameters, *Coliform* and *E-coli* bacteria is present in the water sample.

Seven groundwater samples, known as BW1, BW2, BW3, BW4, BW5, BW6 and OW1 were collected from bore wells and Open well and analyzed for physico-chemical conditions, heavy metals and bacteriological contents in order to assess baseline quality of ground water. Results for ground water samples in the Table 3.7 & Table 3.7a indicate that the physical, chemical and biological parameters, and heavy metals are within permissible limits in comparison with standards of IS10500:2012.

Data regarding depth to groundwater levels are essential to infer the direction of groundwater movement within the study area. Knowledge of groundwater flow direction is must in choosing location for background groundwater quality monitoring well and in locating recharge and discharge areas. Therefore, data regarding groundwater elevations were collected from 9 open wells and 9 bore wells at various locations within 2 km radius around the proposed project sites for the period from October through December, 2023 (Post Monsoon Season) and from March through May, 2023 (Pre- Monsoon Season). The open well water level data thus collected onsite are provided in Tables 3.8 and 3.9. According to the data, average depths to the static water table in open wells range from 18.40 to 19.60 m BGL in post monsoon and from 20.47 to 22.67 m BGL in pre monsoon. The bore well data thus collected onsite are provided in Tables 3.10 and 3.11. The average depths to static potentiometric surface in bore

wells for the period of October through December 2023 (Post- Monsoon Season) vary from 69.17 to 72.73 m and from 70.80 to 75.50 m for the period of March through May, 2023 (Pre-Monsoon Season).

### **3.4 Air Environment**

As per the monitoring data, PM<sub>2.5</sub> ranges from 18.3 µg/m<sup>3</sup> to 20.3µg/m<sup>3</sup>; PM<sub>10</sub> from 41.9µg/m<sup>3</sup> to 46.3µg/m<sup>3</sup>; SO<sub>2</sub> 3.4 µg/m<sup>3</sup> to 5.1 µg/m<sup>3</sup>; NO<sub>x</sub> from 11.7 µg/m<sup>3</sup> to 17.2µg/m<sup>3</sup>. The concentration levels of the pollutants fall within the acceptable limits of NAAQS prescribed by CPCB.

### **Air Quality Index (AQI)**

The AQI shows that the air quality of the study area falls within good category 44 causing minimal impact to human health.

### **3.5 Noise Environment**

Noise level in core zone was 38.3 dB (A) Leq during day time and 35.7dB (A) Leq during night time. Noise levels recorded in buffer zone during day time varied from 43.5 to 51.2dB (A) Leq and during night time from 35.3 to 44.2dB (A) Leq. Thus, the noise level for industrial and residential area meets the requirements of CPCB.

### **3.6 Biological Environment**

The study area found that there is no endemic, endangered migratory fauna found in the area. This area is not also a migratory path of any faunal species. Hence, this small mining operation over short period of time will not have any significant impact on the surrounding flora and fauna.

#### ***Flora in core zone***

There are no trees in the quarry lease area, only shrubs, herbs and grasses. Taxonomically total of 28 species belonging to 16 families were recorded. Among them are herbs (23) and shrubs (5). Majority of the species belongs to the family of Fabaceae and Poaceae. The plant details are given in Table 3.22 There are no endangered or threatened plant species in the quarry lease area.

#### ***Flora in 300 m radius buffer zone***

It is an arid landscape. A variety of plant species are found within a radius of 300 meters. It is an arid landscape. There is no agricultural land nearby. It contains a total of 37 species belonging to 19 families have been recorded from the buffer zone. 11 Trees (27%), 7 Shrubs (19%) and 19 Herbs and Climbers, Creeper, Grass & Cactus (52%) were identified. Details of



flora with the scientific name details and of diversity species Rich ness index were mentioned in Table 3.22-24 and figure 3.26. There is no threat to the Flora species in 300-meter radius.

#### ***Flora in 10 km radius buffer zone***

Similar type of environment also in buffer area but with more flora diversity compare than core zone area because nearby agriculture land was found to dominate mostly in Southwest directions. Majority of the flat landscape around project unit is occupied by agriculture fields. It contains a total of 94 species belonging to 43 families have been recorded from the buffer zone. The floral (94) varieties among them Thirty-eight Trees 38 (41%) twenty- one Herbs 21 (22%) and Eighteen Shrubs 18 (19%) and twelve Climbers 12 (13%), two Creepers 2 (2%), two Grass 2 (2%) and one Cactus 1 (1%) were identified. The result of buffer zone of flora studies shows that Fabaceae and Euphorbiaceae, Solanaceae are the main dominating species in the study area it mentioned in Table No.3.25.

#### ***Fauna in Core Zone***

A total of 18 varieties of species belonging to 14 families were observed in the core zone. Among them are 6 Insects, 3 Reptiles, 1 Mammal and 8 Avian. Number of species decreases towards the mining area due the lack of vegetation. None of these species are threatened or endemic. There is no Schedule I species and 6 species are under schedule IV according to Indian wild life Act 1972. There are no critically endangered, endangered, vulnerable and endemic species there.

#### ***Fauna in Buffer Zone***

A total of 48 species belonging to 33 families were recorded in the buffer zone. Based on habitat classification the majority of species were 19 Birds (41%), followed by 15 Insects (31%), 7 Reptiles (15%), 4 Mammals (8%) and 3 Amphibians (6%). There are 4 schedule II species and 27 schedule IV species according to Indian wild life Act 1972. There are no critically endangered, vulnerable and endemic species observed.



### **3.7 Socio Economic Environment**

The proposed project will provide direct and indirect employment and improve the infrastructural facilities in that area, thus leading to the improvement of people's standard of living.

## **4. ANTICIPATED ENVIRONMENTAL IMPACTS AND MITIGATION MEASURES**

### **4.1 Land Environment**

#### **Anticipated Impact**

-  Change in land use and land cover and topography of the mine lease area
-  Problems to human habitations due to dust and noise caused by movement of heavy

vehicles

- ✚ Soil erosion and sediment deposition in the nearby water bodies during the rainy season
- ✚ Siltation of water course due to wash off from the exposed working area
- ✚ Deterioration of soil quality in the surrounding area due to runoff from the project area
- ✚ Decrease in the agricultural productivity of the surrounding land due to soil quality degradation.

### **Mitigation Measures**

- ✚ Construction of garland drains, settling pits, and check dams to prevent runoff and siltation.
- ✚ Runoff water will be discharged into the settling tanks to reduce suspended sediment loads before runoff is discharged from the quarry site.
- ✚ The vegetation will be retained at the site wherever possible.
- ✚ Weekly monitoring and daily maintenance of erosion control systems so that they perform as specified specially during rainy season.

## **4.2 Water Environment**

### **Anticipated Impact**

- ✚ Surface and ground water resources may be contaminated due to pit water discharge, domestic sewage, discharge of oil and grease bearing waste water from washing of vehicles and machineries, and washouts from surface exposure or working areas
- ✚ As the proposed project acquires 3.5 KLD of water from water vendors, it will not extract water by developing abstraction structures in the lease area. Therefore, the project will not have impact on depletion of aquifer beneath the lease area.

### **Mitigation Measures**

- ✚ Rain water from mine pit will be treated in settling tanks before being used for dust suppression and tree plantation purposes.
- ✚ Domestic sewage from site office will be discharged in septic tank and then directed to soak pits.
- ✚ Water from the tipper wash-down facility and machinery maintenance yard will be passed through interceptor traps/oil separators prior to its reuse.
- ✚ The garland drainage will be connected to settling tank and sediments will be trapped in the settling tanks and only clear water will be discharged to the natural drainage.
- ✚ Periodic (every 6 month once) analysis of ground water quality of quarry pit water and ground water of nearby villages will be conducted.

- ✚ Artificial recharge structures will be established in suitable locations as part of the rainwater harvesting management program.

### **4.3 AIR ENVIRONMENT**

#### **Anticipated Impact**

Anticipated increase of the air pollutants due to quarrying activities have been predicted using AERMOD software. The values of cumulative concentration i.e., background + incremental concentration of pollutant in all the receptor locations are still within the prescribed NAAQ limits without effective mitigation measures. By adopting suitable mitigation measures, the pollutant levels in the atmosphere can be controlled further.

#### **Mitigation Measures**

- ✚ To control dust at source, wet drilling will be practiced. Where there is a scarcity of water, suitably designed dust extractor will be provided for dry drilling along with dust hood at the mouth of the drill-hole collar.
- ✚ Controlled blasting will be carried out using suitable explosive charge and short delay detonators, adequate stemming of holes at collar zone.
- ✚ Blasting will be restricted to a particular time of the day i.e., at the time of lunch hours.
- ✚ Before loading of material water will be sprayed on blasted material.
- ✚ Dust mask will be provided to the workers and their use will be strictly monitored.
- ✚ Water will be sprinkled on haul roads twice a day to avoid dust generation during transportation.
- ✚ Transportation of material will be carried out during day time and material will be covered with tarpaulin.
- ✚ The speed of tippers plying on the haul road will be limited to < 20 km/hr to avoid generation of dust.
- ✚ The un-metalled haul roads will be compacted weekly before being put into use
- ✚ It will be ensured that all transportation vehicles carry a valid PUC certificate.
- ✚ Haul roads and service roads will be graded to clear accumulation of loose materials
- ✚ Planting of trees all along main mine haul roads and around the project site will be practiced to prevent the generation of dust.
- ✚ Dust mask will be provided to the workers and their use will be strictly monitored.



#### **4.4 Noise Environment**

##### ***Anticipated Impact***

Total noise level in all the sampling areas is well below the CPCB standards for industrial and residential areas. The peak particle velocity produced by the charge of 16.82kg is well below that of 0.3 mm/s as per Directorate General of Mines Safety for safe level criteria through Circular No. 7 dated 29/8/1997.

##### ***Mitigation Measures***

- ✚ Usage of sharp drill bits while drilling which will help in reducing noise
- ✚ Secondary blasting will be totally avoided and hydraulic rock breaker will be used for breaking boulders
- ✚ Controlled blasting with proper spacing, burden, stemming and optimum charge/delay will be maintained
- ✚ The blasting will be carried out during favorable atmospheric condition and less human activity timings by using nonelectrical initiation system
- ✚ Proper maintenance, oiling and greasing of machines will be done every week to reduce generation of noise
- ✚ Provision of sound insulated chambers for the workers working on machines (HEMM) producing higher levels of noise
- ✚ Silencers / mufflers will be installed in all machineries
- ✚ Greenbelt/Plantation will be developed around the project area and along the haul roads. The plantation minimizes propagation of noise
- ✚ Personal Protective Equipment (PPE) like ear muffs/ear plugs will be provided to the operators of HEMM and persons working near HEMM and their use will be ensured through training and awareness
- ✚ Regular medical check-up and proper training to personnel to create awareness about adverse noise level effects.

#### **4.5 Biological Environment**

##### ***Anticipated Impact***

- ✚ During loading the truck, dust generation will be likely. This shall be a temporary effect and not anticipated to affect the surrounding vegetation significantly.
- ✚ Carbon released from quarrying machineries and tippers during quarrying would be 2152g per day, 581056kg per year and 2905282kg over five years.

##### ***Mitigation Measures on Flora***

- ✚ During conceptual stage, the top bench will be re-vegetated by planting local /native

species and lower benches will be converted into rainwater harvesting structure following completion of mining activities, which will replace habitat resources for fauna species in this locality over a longer time.

- ✚ Existing roads will be used; new roads will not be constructed to reduce impact on flora.
- ✚ To mitigate carbon emission due to mining activities, we recommend planting trees around the quarry to offset the carbon emission during quarrying. A tree can sequester 23736 kg of carbon per year. Therefore, we recommend planting large number of trees around the quarry and near school campuses, government wasteland, roadsides etc.
- ✚ As per the greenbelt development plan as recommended by SEAC, about 990 trees will be planted within three months from the beginning of mining. These trees, when grown up would sequester carbon of about 23222kg of the total carbon.

#### **Anticipated Impact on Fauna**

- ✚ Direct impact is anticipated on fauna of core zone
- ✚ Insignificant impact is anticipated on fauna in the buffer area due to air emissions, noise, vibration, transportation, waste water discharges, and changes in land use

#### **Mitigation Measures on Fauna**

- ✚ Fencing will be constructed around the proposed mine lease area to restrict the entry of stray animals
- ✚ The workers shall be trained not to harm any wildlife near the project site

#### **4.6 Socio Economic Environment**

An essential part of environmental study is socio-economic environment incorporating various facts related to socio-economic conditions in the area, which deals with the total environment. Socio economic study includes demographic structure of the area, provision of basic amenities viz., housing, education, health and medical services, occupation, water supply, sanitation, communication, transportation, prevailing diseases pattern as well as feature of aesthetic significance such as temples, historical monuments etc. at the baseline level. This would help in visualizing and predicting the possible impact depending upon the nature and magnitude of the project. Socio-economic study of an area provides a good opportunity to assess the socio -economic condition and possibly makes a change in living and social standards of the particular area benefitted due to the project.

#### **4.7 Occupational Health**

- ✚ All the persons will undergo pre-employment and periodic medical examination
- ✚ Employees will be monitored for occupational diseases by conducting medical tests: General physical tests, Audiometric tests, Full chest, X-ray, Lung function tests, Spiro

metric tests, Periodic medical examination – yearly, Lung function test – yearly, those who are exposed to dust and Eye test

- ✚ Essential medicines will be provided at the site. The medicines and other test facilities will be provided at free of cost.
- ✚ The first aid box will be made available at the mine for immediate treatment. First aid training will be imparted to the selected employees regularly. The lists of first aid trained members shall be displayed at strategic places.

## 5. Environment Monitoring Program

**Table 11.2 Environment Monitoring Program**

S. No.	Environment Attributes	Location	Monitoring		Parameters
			Duration	Frequency	
1	Air Quality	2 Locations (1 Core & 1 Buffer)	24 hours	Once in 6 months	Fugitive Dust, PM <sub>2.5</sub> , PM <sub>10</sub> , SO <sub>2</sub> and NO <sub>x</sub> .
2	Meteorology	At mine site before start of Air Quality Monitoring & IMD Secondary Data	Hourly / Daily	Continuous online monitoring	Wind speed, Wind direction, Temperature, Relative humidity and Rainfall
3	Water Quality Monitoring	2 Locations (1SW & 1 GW)	-	Once in 6 months	Parameters specified under IS:10500, 1993 & CPCB Norms
4	Hydrology	Water level in open wells in buffer zone around 1 km at specific wells	-	Once in 6 months	Depth in m BGL
5	Noise	2 Locations (1 Core & 1 Buffer)	Hourly – 1 Day	Once in 6 months	Leq, Lmax, Lmin, Leq Day & Leq Night
6	Vibration	At the nearest habitation (in case of reporting)	–	During blasting operation	Peak particle velocity

7	Soil	2 Locations (1 Core & 1 Buffer)	–	Once in six months	Physical and chemical characteristics
8	Greenbelt	Within the project area	Daily	Monthly	Maintenance

Source: Guidance of manual for mining of minerals, February 2010

## 6. ADDITIONAL STUDIES

### 6.1 Risk Assessment

The DGMS risk assessment process is intended to identify existing and probable hazards in the work environment and all operations and assess the risk levels of those hazards in order to prioritize those that need immediate attention. The whole quarry operation will be carried out under the direction of a Qualified Competent Mine Manager holding certificate of competency to manage a metalliferous mine granted by the DGMS, Dhanbad for proposed project.

### 6.2 Disaster Management Plan

The objective of the disaster management plan is to make use of the combined resources of the mine and the outside services to:

- ✚ Rescue and treat casualties;
- ✚ Safeguard other people;
- ✚ Minimize damage to property and the environment;
- ✚ Initially contain and ultimately bring the incident under control;
- ✚ Secure the safe rehabilitation of affected area; and
- ✚ Preserve relevant records and equipment for the subsequent inquiry into the cause and circumstances of the emergency.

### 6.3 Cumulative Impact Study

The results on the cumulative impact of the five proposed projects on air environment of the cluster do not exceed the permissible limits set by CPCB for air pollutants. As per the 500m radius letter, *The Proposed “P5” quarry i.e., A.Vijayakumar S.F.No.272/2A, 272/2B, 272/3A2, Extent 0.80.57ha the land availability report is awaited and so the precise area letter is under processing.* Hence the P5” quarry details are not updated in this chapter.

- ✚ The cumulative results of noise for the habitation in consideration do not exceed the limit set by CPCB for residential areas for day time

- ✚ PPV resulting from four proposed project is well below the permissible limit of Peak Particle Velocity of 5 mm/s
- ✚ The five proposed projects will allocate Rs.25,00,000/- towards CER as recommended by SEAC
- ✚ The four proposed projects will directly provide jobs to 90 local people, in addition to indirect jobs
- ✚ The four proposed projects will plant 3774 about trees in and around the lease area
- ✚ The four proposed projects will add 294 PCU per day to the nearby roads.

## 7. Project Benefits

Various benefits are envisaged due to the proposed project and benefits anticipated from the proposed project to the locality, neighbourhood, region and nation as a whole are:

- ✚ Direct employment to 20 local people
- ✚ Creation of community assets (infrastructure) like school buildings, village roads/ linked roads, dispensary & health Centre, community Centre, market place etc.,
- ✚ Strengthening of existing community facilities through the Community Development Program
- ✚ Skill development & capacity building like vocational training.
- ✚ Rs. 5,00,000 will be allocated for CER

## 8. ENVIRONMENT MANAGEMENT PLAN

In order to implement the environmental protection measures, an amount of **Rs.4300739** as capital cost and recurring cost as **Rs.1818020** as recurring cost/annum is proposed considering present market price considering present market scenario for the proposed project. After the adjustment of 5% inflation per year, the overall EMP cost for 5 years will be **Rs. 14346445**.